



© Dean Ingwersen

2024 Biennial Hooded Plover Population Count Report Appendix 3 - New South Wales Maps

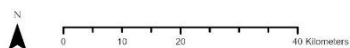
New South Wales South



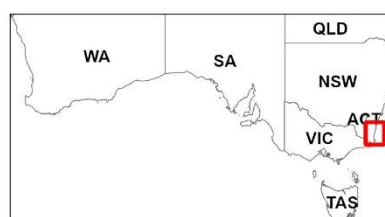
Hooded Plover Biennial Population Count 2024

Survey routes

- Surveyed
- Not surveyed



Service Layer Credits: World Imagery: Earthstar Geographics

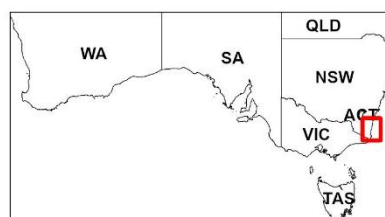
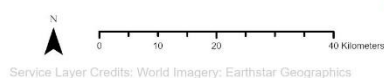


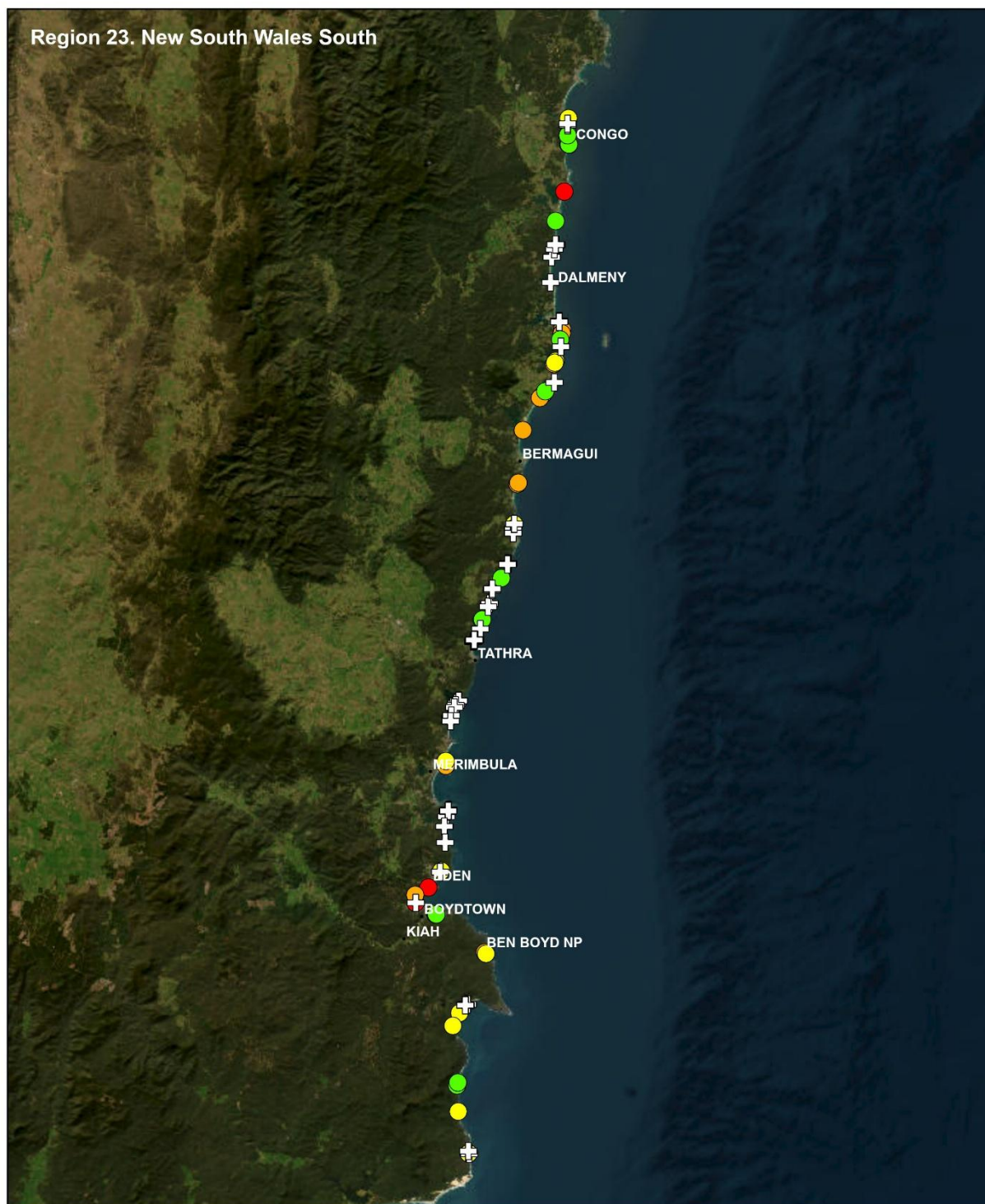


Hooded Plover Biennial Population Count 2024

Species distribution

- Hooded Plover
- Red-capped Plover
- Australian Pied Oystercatcher
- Sooty Oystercatcher

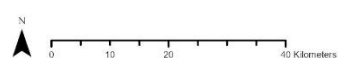




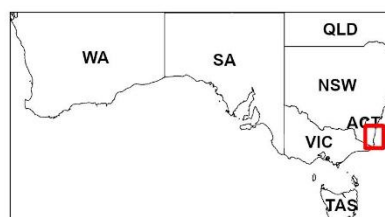
Hooded Plover Biennial Count 2024

Distribution of threats

- | | | |
|-------------------------------------------------|----------------------------------------------|-----------------------------------------------|
| ● Very high | ● Medium | ● Very low |
| ● High | ● Low | + No data |



Service Layer Credits: World Imagery: Earthstar Geographics





Hooded Plover Biennial Population Count 2024

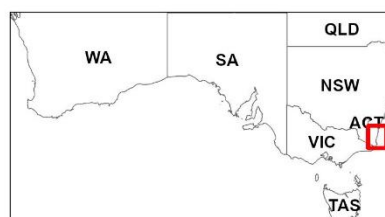
Vegetation density

- Heavy
- Moderate
- Sparse
- No vegetation
- + Not assessed



0 10 20 40 Kilometers

Service Layer Credits: World Imagery: Earthstar Geographics

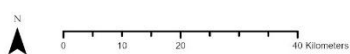




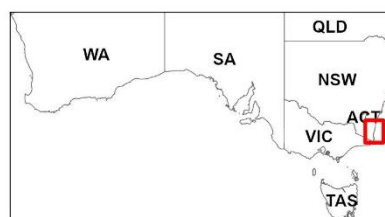
Hooded Plover Biennial Count 2024

Beach Daisy

● Present ● Absent + Not assessed



Service Layer Credits: World Imagery: Earthstar Geographics





Hooded Plover Biennial Population Count 2024

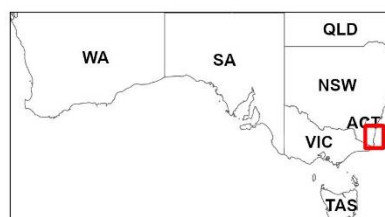
Marram Grass

- Present
- Absent
- + Not assessed



0 10 20 40 Kilometers

Service Layer Credits: World Imagery: Earthstar Geographics

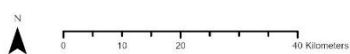




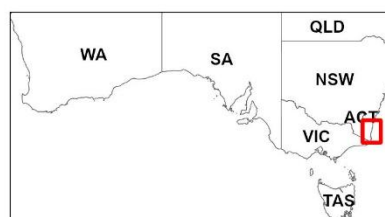
Hooded Plover Biennial Population Count 2024

Pyp Grass

● Present ● Absent + Not assessed



Service Layer Credits: World Imagery: Earthstar Geographics

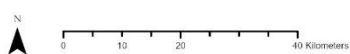




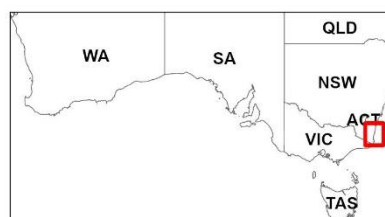
Hooded Plover Biennial Count 2024

Sea Spurge

● Present ● Absent + Not assessed



Service Layer Credits: World Imagery: Earthstar Geographics

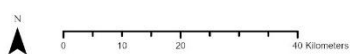




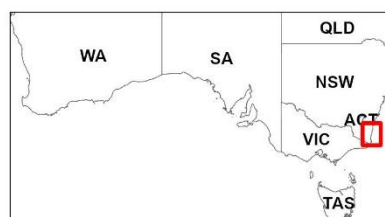
Hooded Plover Biennial Population Count 2024

Sea Wheat-grass

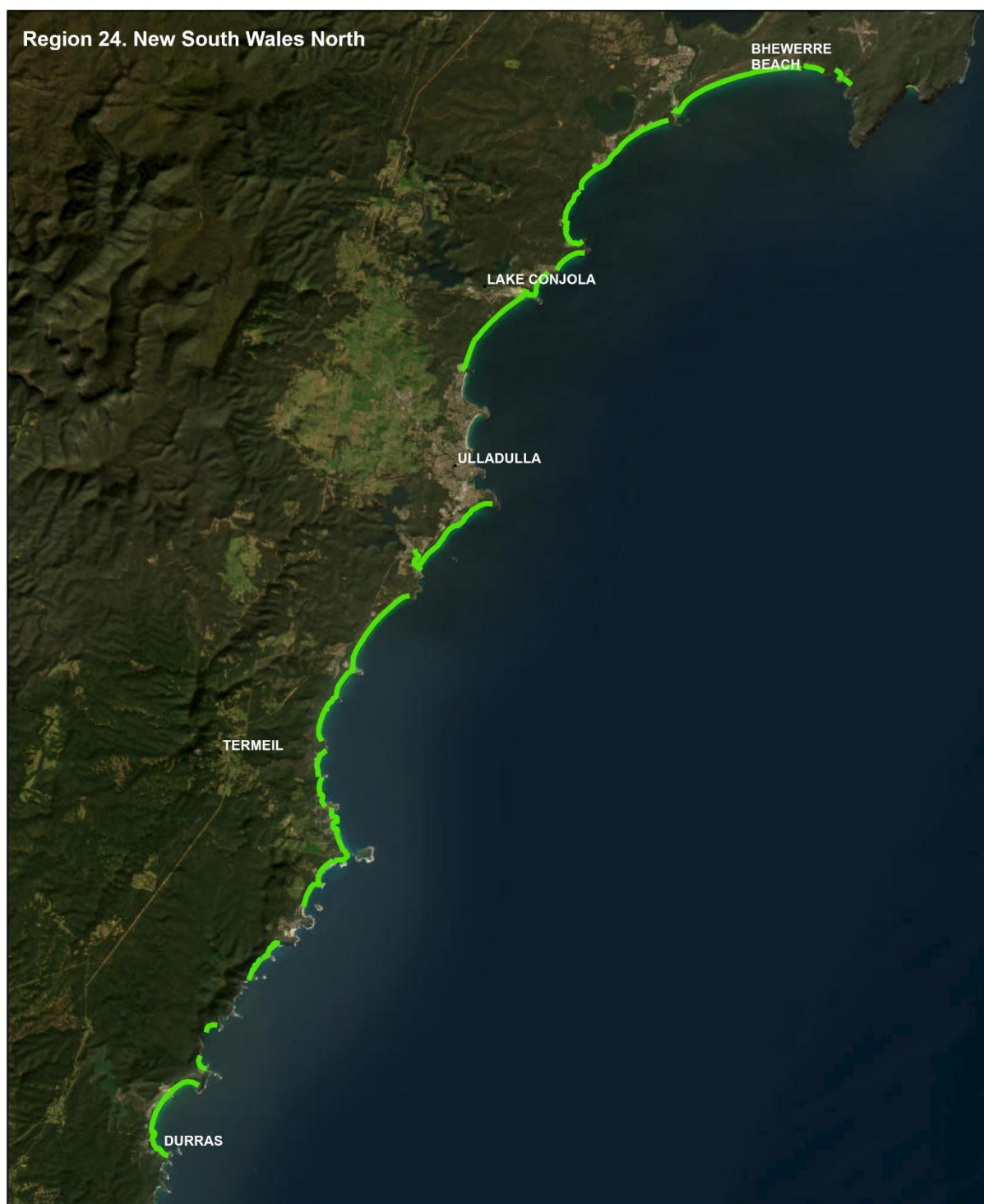
● Present ● Absent + Not assessed



Service Layer Credits: World Imagery: Earthstar Geographics



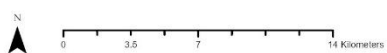
New South Wales North



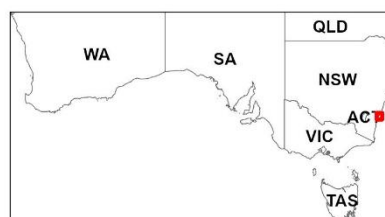
Hooded Plover Biennial Population Count 2024

Survey routes

- Surveyed
- Not surveyed



Service Layer Credits: World Imagery: Earthstar Geographics

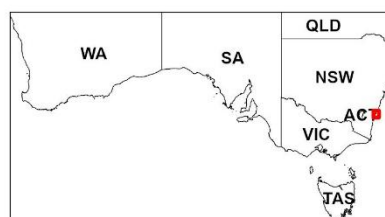
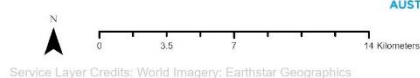


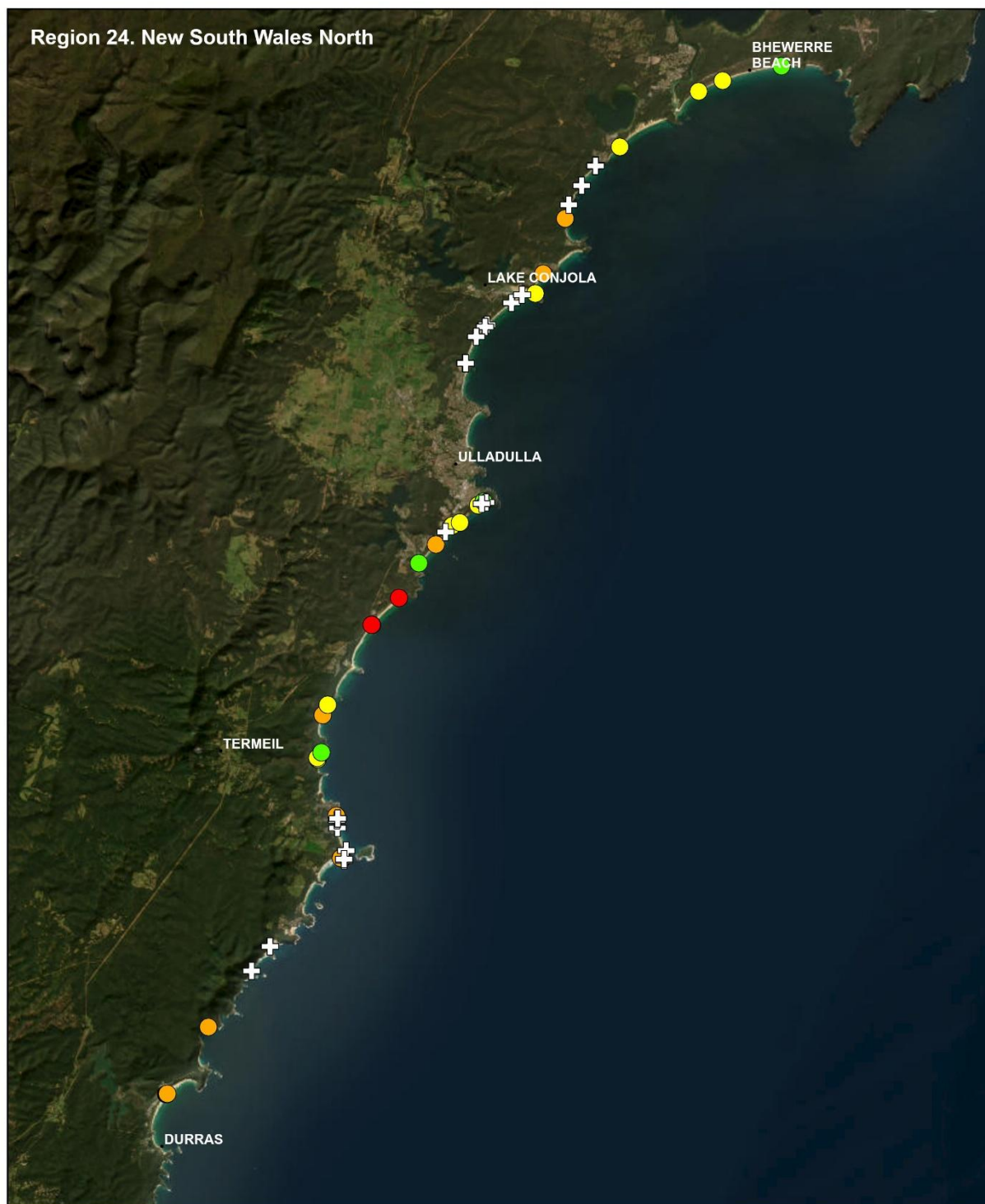


Hooded Plover Biennial Population Count 2024

Species distribution

- Hooded Plover
- Red-capped Plover
- Australian Pied Oystercatcher
- Sooty Oystercatcher





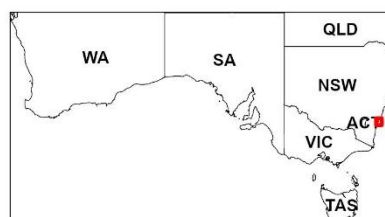
Hooded Plover Biennial Count 2024

Distribution of threats

- | | | |
|-------------------------------------------------|----------------------------------------------|-----------------------------------------------|
| ● Very high | ● Medium | ● Very low |
| ● High | ● Low | + No data |



Service Layer Credits: World Imagery: Earthstar Geographics





Hooded Plover Biennial Population Count 2024

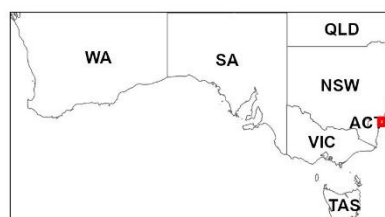
Vegetation density

- Heavy
- No vegetation
- Moderate
- Sparse
- + Not assessed



0 3.5 7 14 Kilometers

Service Layer Credits: World Imagery: Earthstar Geographics

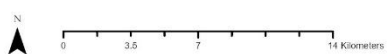




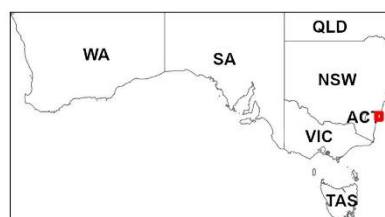
Hooded Plover Biennial Count 2024

Beach Daisy

● Present ● Absent + Not assessed



Service Layer Credits: World Imagery: Earthstar Geographics





Hooded Plover Biennial Population Count 2024

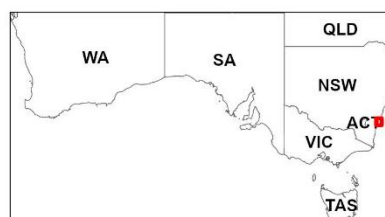
Marram Grass

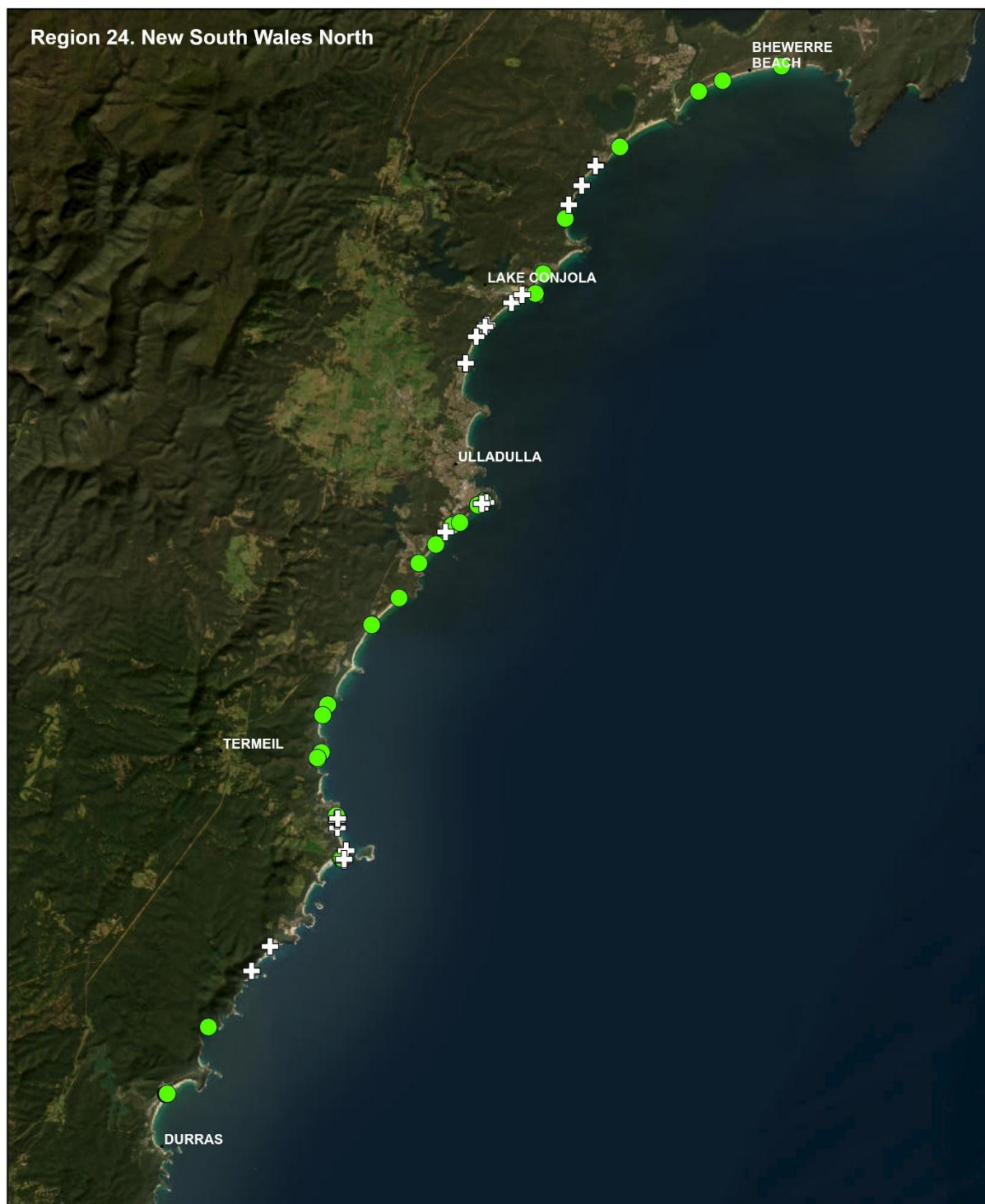
- Present
- Absent
- + Not assessed



0 3.5 7 14 Kilometers

Service Layer Credits: World Imagery: Earthstar Geographics

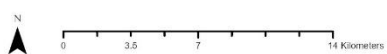




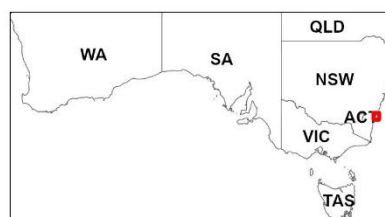
Hooded Plover Biennial Population Count 2024

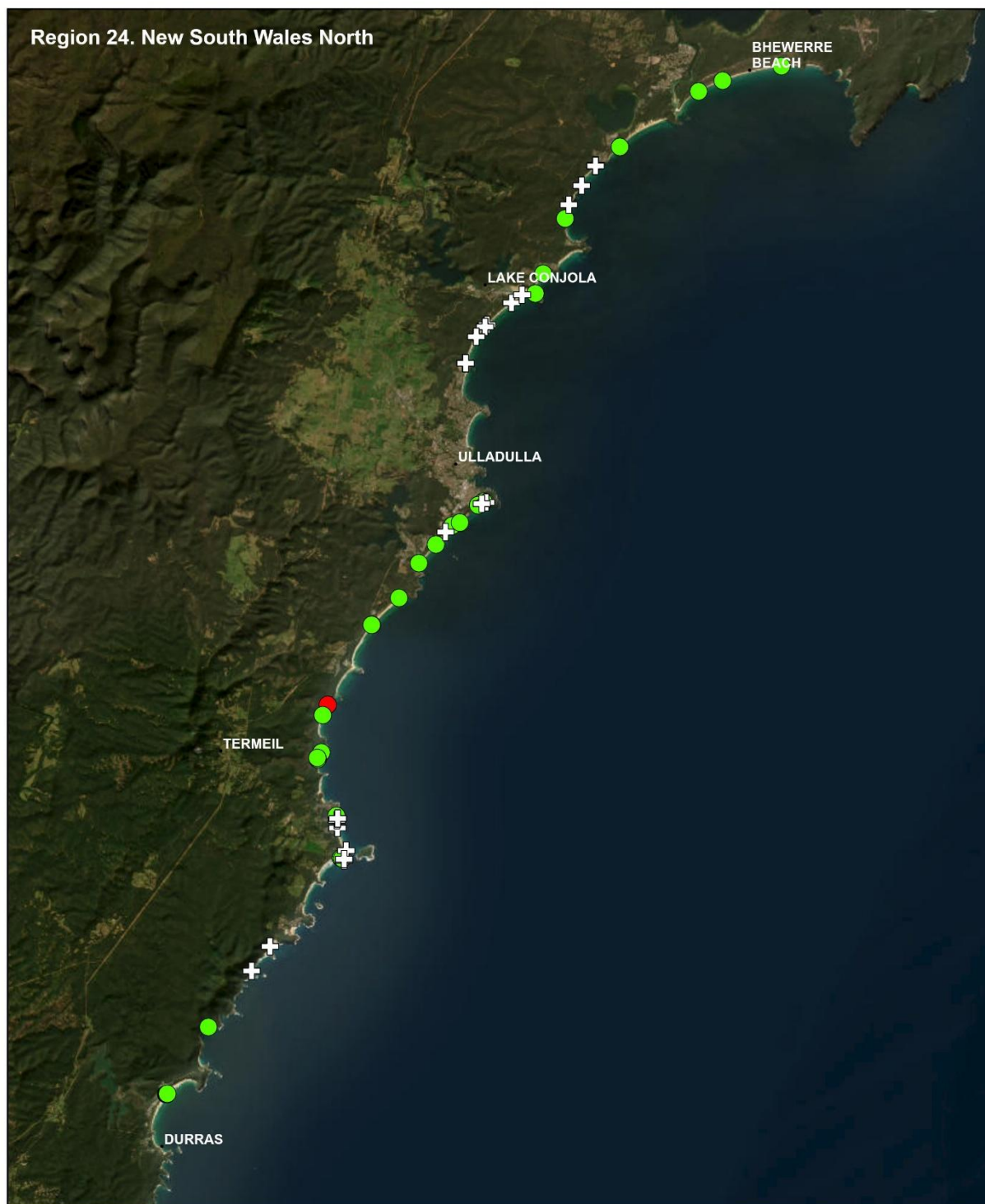
Pyp Grass

● Present ● Absent + Not assessed



Service Layer Credits: World Imagery: Earthstar Geographics

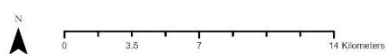




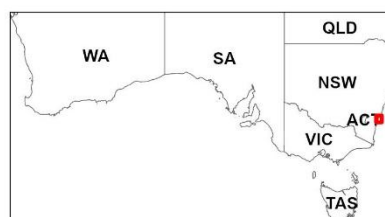
Hooded Plover Biennial Count 2024

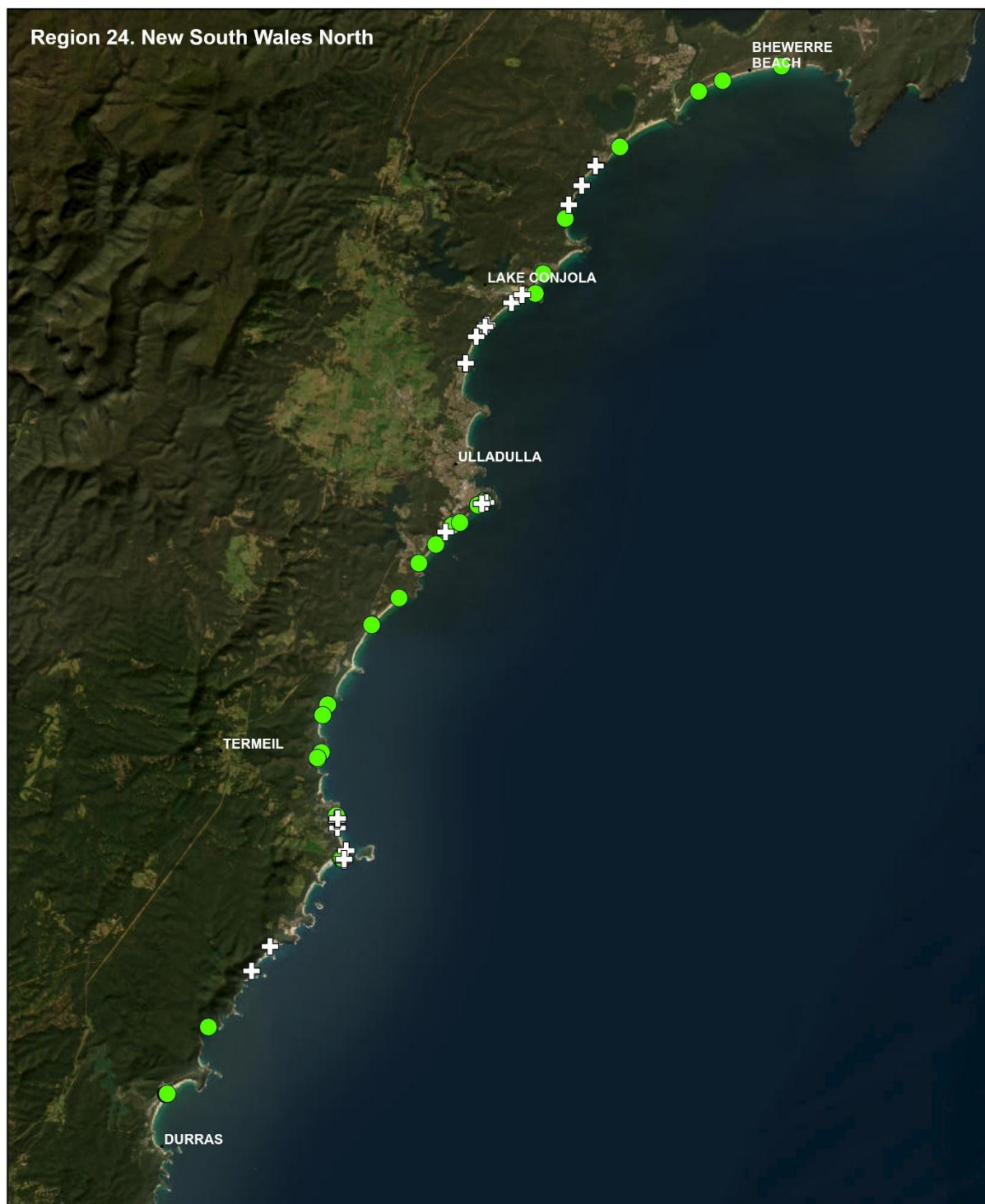
Sea Spurge

● Present
 ● Absent
 + Not assessed



Service Layer Credits: World Imagery: Earthstar Geographics





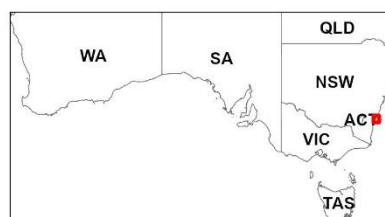
Hooded Plover Biennial Population Count 2024

Sea Wheat-grass

● Present ● Absent + Not assessed



Service Layer Credits: World Imagery: Earthstar Geographics





Suite 2-05
60 Leicester Street
Carlton VIC 3053
1300 730 075
birdlife.org.au

© Chris Tzaros

Thank you

Kasun Ekanayake
Beach-nesting Birds Project Coordinator
kasun.ekanayake@birdlife.org.au



Save Birds. Save Life.

birdlife.org.au